A3

EIA REPORT

R336

SRUTHAN NA LIBEIRTI

PTR1

TROSCAIGH JUNCTION

PTR2

BEARNA WEST ROUNDABOUT

An Baile Nua

Na Forai Maola Thoir

FORAI MAOLA JUNCTION

TROSCAIGH ROAD L5387

Legend

- City Boundary
- Assessment Boundary
- Proposed N6 GCRR

Treelines with Potential Bat Roosting Features (2014 - 2018)

- Cat 1
- Cat 2

Trees with Potential Bat Roosting Features (2014 - 2018)

- Cat 1*
- Cat 1
- Cat 2

© National Mapping Division of Tailte Éireann .
All rights reserved. Licence number CYAL50333446

Clients

An Roinn Iompair Department of Transport

Tionscadal Éireann Project Ireland 2040

N6 Galway City Transport Project

Comhairle Chontae na Gaillimhe Galway County Council

TII

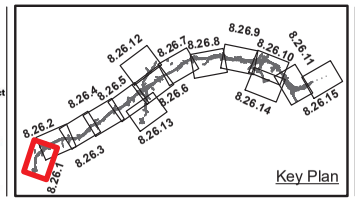

Consultant

ARUP

Corporate House
City East Business Park
Ballybrit, Galway, Ireland

Tel +353 (0)91 460675
www.N6GalwayCity.ie
www.arup.ie

Job Title

N6 Galway City Ring Road

Scale: 1: 5000 @A3

Date: February 2025

Issue	Date	By	Chkd	Appd
I1	28/02/2025	AG	EC	MH

Drawing Title

Bat Survey - Tree Survey Results (2014 -2018)
Sheet 1 of 15

Drawing Status

For Information

Job No	Drawing No	Issue
233985	Figure 8.26.1	I1

A3

EIA REPORT

FORAI MAOLA ROAD

TROSCAIGH JUNCTION

PTR2

PTR3

PTR4

Troscaigh Thiar

Troscaigh Thoir

An Chloch Scoilte

BEARNA TO MOYCULLEN ROAD L1321

ANN GIBBONS ROAD L13215

BEARNA EAST ROUNDABOUT

TRUSKY STREAM

FORAI MAOLA JUNCTION

Na Forai Maola Thoir

TROSCAIGH ROAD L5387

BEARNA TO MOYCULLEN ROAD L1321

Legend

- City Boundary
- Assessment Boundary
- Proposed N6 GCRR

Treelines with Potential Bat Roosting Features (2014 - 2018)

- Cat 1
- Cat 2

Trees with Potential Bat Roosting Features (2014 - 2018)

- Cat 1*
- Cat 1
- Cat 2

© National Mapping Division of Tailte Éireann .
All rights reserved. Licence number CYAL50333446

Clients

An Roinn Iompair Department of Transport

Tionscadal Éireann Project Ireland 2040

N6 Galway City Transport Project

Comhairle Chontae na Gaillimhe Galway County Council

TII

Key Plan

Consultant

ARUP

Corporate House
City East Business Park
Ballybrit, Galway, Ireland

Tel +353 (0)91 460675
www.N6GalwayCity.ie
www.arup.ie

Job Title

N6 Galway City Ring Road

Scale: 1: 5000 @A3

Date: February 2025

Issue	Date	By	Chkd	Appd
I1	28/02/2025	AG	EC	MH

Drawing Title

Bat Survey - Tree Survey Results (2014 -2018)
Sheet 2 of 15

Drawing Status

For Information

Job No	Drawing No	Issue
233985	Figure 8.26.2	I1

A3

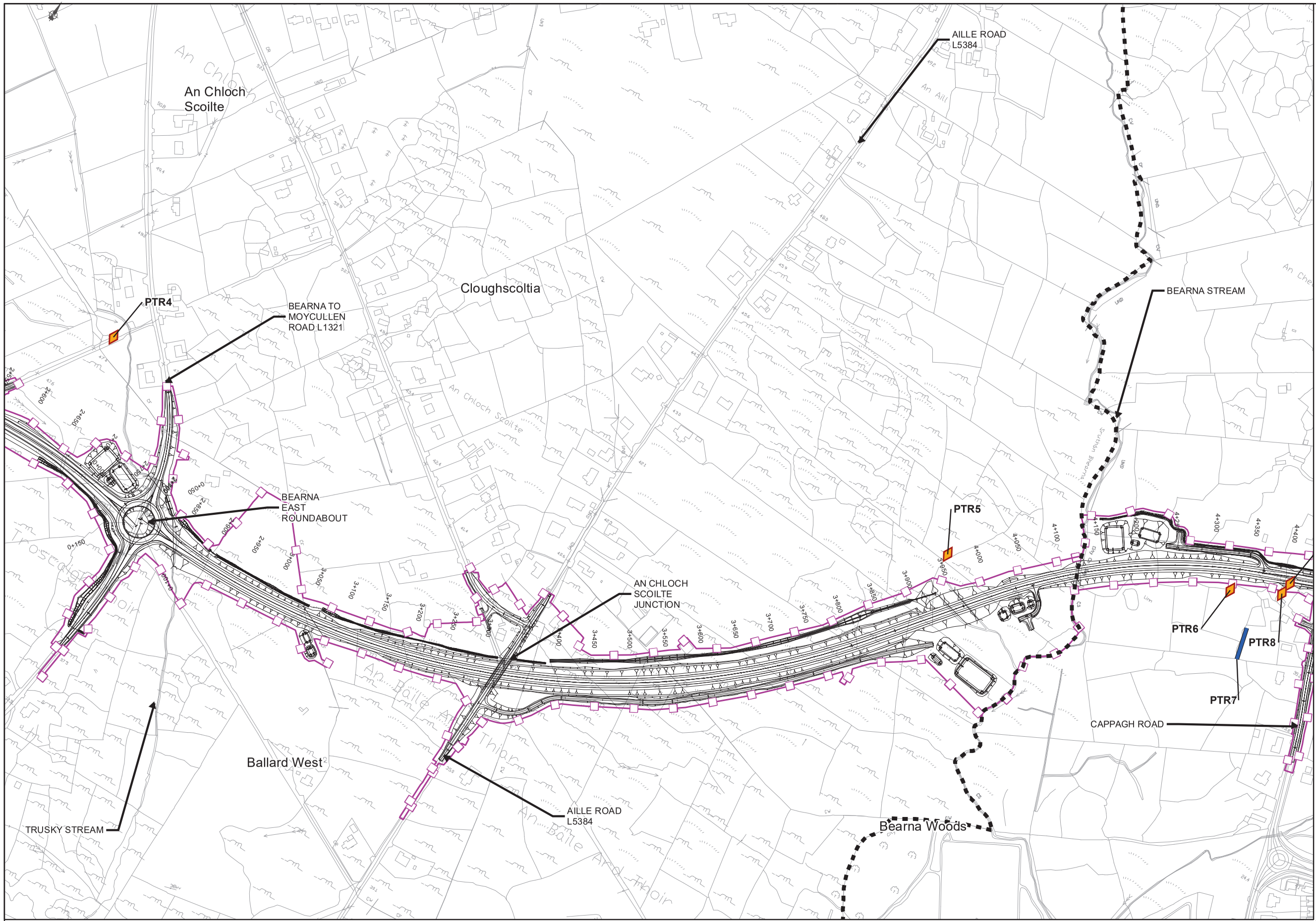

EIA REPORT

Legend

- City Boundary
- Assessment Boundary
- Proposed N6 GCRR

Treelines with Potential Bat Roosting Features (2014 - 2018)

- Cat 1
- Cat 2

Trees with Potential Bat Roosting Features (2014 - 2018)

- Cat 1*
- Cat 1
- Cat 2

© National Mapping Division of Tailte Éireann .
All rights reserved. Licence number CYAL50333446

Clients

An Roinn Iompair Department of Transport
Tionscadal Éireann Project Ireland 2040
N6 Galway City Transport Project
Comhairle Chontae na Gaillimhe Galway County Council
TII

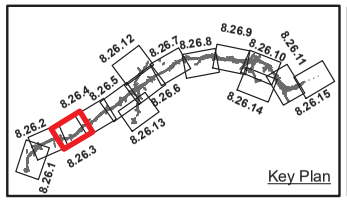

Consultant

ARUP

Corporate House
City East Business Park
Ballybrit, Galway, Ireland

Tel +353 (0)91 460675
www.N6GalwayCity.ie
www.arup.ie

Job Title

N6 Galway City Ring Road

Scale: 1: 5000 @A3

Date: February 2025

Issue	Date	By	Chkd	Appd
I1	28/02/2025	AG	EC	MH

Drawing Title

Bat Survey - Tree Survey Results (2014 -2018)
Sheet 3 of 15

Drawing Status

For Information

Job No	Drawing No	Issue
233985	Figure 8.26.3	I1

A3

EIA REPORT

Legend

- City Boundary
- Assessment Boundary
- Proposed N6 GCRR

Treelines with Potential Bat Roosting Features (2014 - 2018)

- Cat 1
- Cat 2

Trees with Potential Bat Roosting Features (2014 - 2018)

- Cat 1*
- Cat 1
- Cat 2

BEARNA STREAM

Ballymoneen

BALLYMONEEN JUNCTION

PTR13

PTR16

PTR14

PTR17

PTR15

PTR9

PTR10

PTR6

PTR8

PTR7

PTR12

PTR11

Ballyburke

BALLYMONEEN ROAD

CAPPAGH ROAD

WESTERN DISTRIBUTOR ROAD

© National Mapping Division of Tailte Éireann .
All rights reserved. Licence number CYAL50333446

Clients

An Roinn Iompair Department of Transport

Tionscadal Éireann Project Ireland 2040

N6 Galway City Transport Project

Comhairle Chontae na Gaillimhe Galway County Council

TII Údarás Náisiúnta Iompair Transport Infrastructure Ireland

Key Plan

Consultant

ARUP

Corporate House
City East Business Park
Ballybrit, Galway, Ireland

Tel +353 (0)91 460675
www.N6GalwayCity.ie
www.arup.ie

Job Title

N6 Galway City Ring Road

Scale: 1: 5000 @A3

Date: February 2025

Issue	Date	By	Chkd	Appd
I1	28/02/2025	AG	EC	MH

Drawing Title

Bat Survey - Tree Survey Results (2014 -2018)
Sheet 4 of 15

Drawing Status

For Information

Job No	Drawing No	Issue
233985	Figure 8.26.4	I1

A3

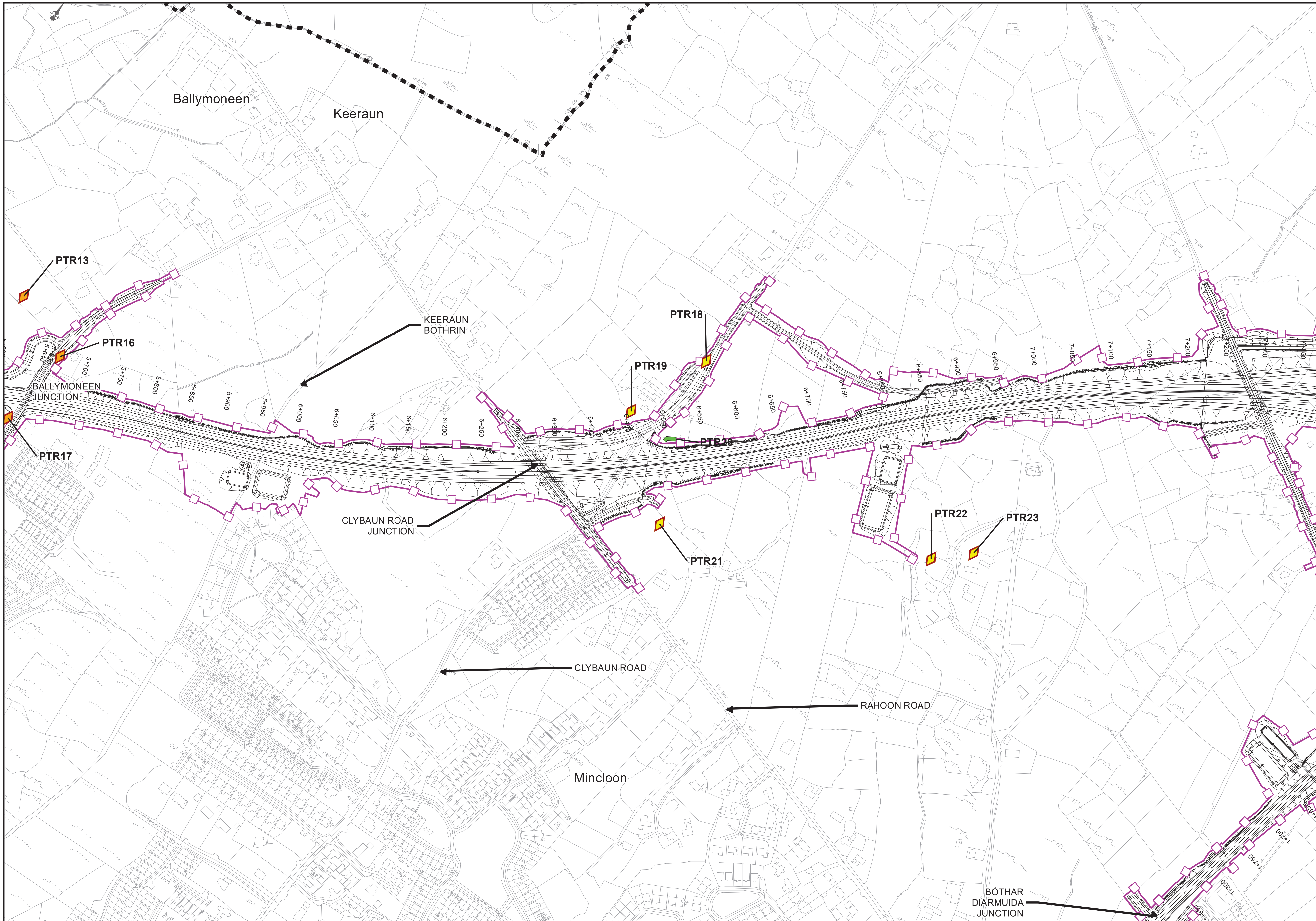

EIA REPORT

Legend

- City Boundary
- Assessment Boundary
- Proposed N6 GCRR

Treelines with Potential Bat Roosting Features (2014 - 2018)

- Cat 1
- Cat 2

Trees with Potential Bat Roosting Features (2014 - 2018)

- Cat 1*
- Cat 1
- Cat 2

© National Mapping Division of Tailte Éireann . All rights reserved. Licence number CYAL50333446

Clients

An Roinn Iompair Department of Transport
Tionscadal Éireann Project Ireland 2040
N6 Galway City Transport Project
Comhairle Chontae na Gaillimhe Galway County Council
TII

Key Plan
8.26.1 8.26.2 8.26.3 8.26.4 8.26.5 8.26.6 8.26.7 8.26.8 8.26.9 8.26.10 8.26.11 8.26.12 8.26.13 8.26.14 8.26.15

Consultant

ARUP

Corporate House
City East Business Park
Ballybrit, Galway, Ireland

Tel +353 (0)91 460675
www.N6GalwayCity.ie
www.arup.ie

Job Title
N6 Galway City Ring Road

Scale: 1: 5000 @A3
Date: February 2025

Issue	Date	By	Chkd	Appd
I1	28/02/2025	AG	EC	MH

Drawing Title
Bat Survey - Tree Survey Results (2014 -2018)
Sheet 5 of 15

Drawing Status
For Information

Job No	Drawing No	Issue
233985	Figure 8.26.5	I1

A3

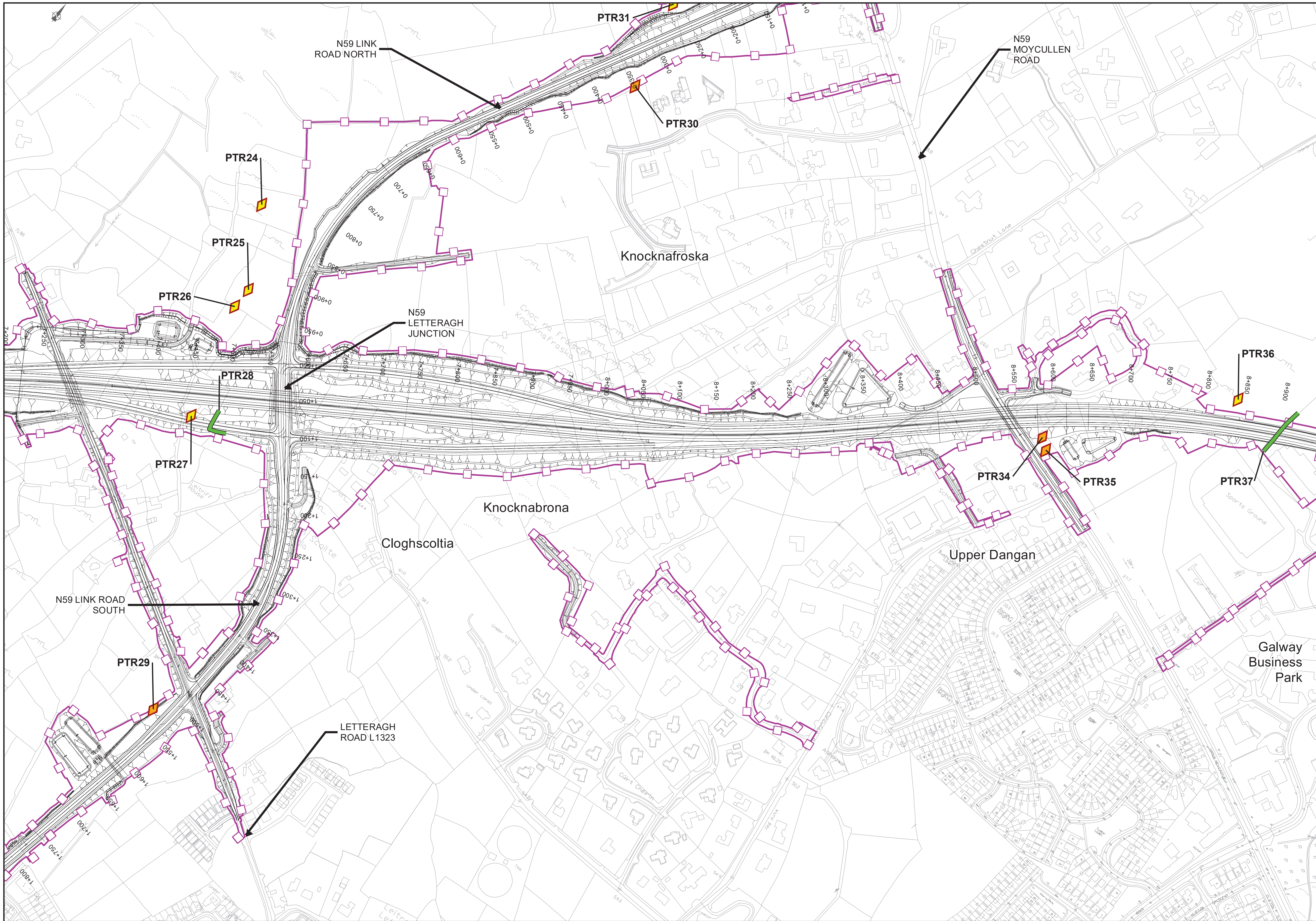

EIA REPORT

Legend

- City Boundary
- Assessment Boundary
- Proposed N6 GCRR

Treelines with Potential Bat Roosting Features (2014 - 2018)

- Cat 1
- Cat 2

Trees with Potential Bat Roosting Features (2014 - 2018)

- Cat 1*
- Cat 1
- Cat 2

© National Mapping Division of Tailte Éireann .
All rights reserved. Licence number CYAL50333446

Clients

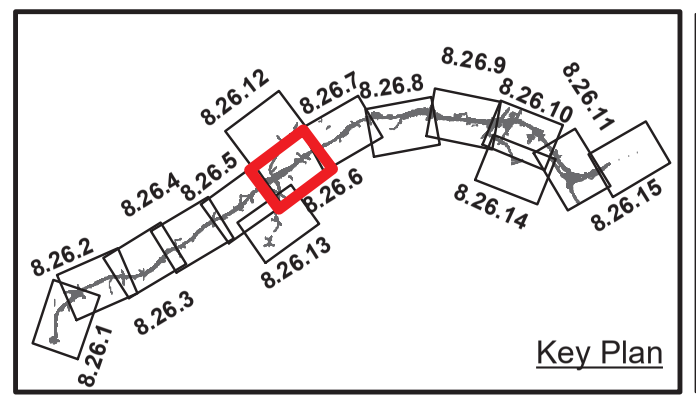

Consultant

ARUP

Corporate House
City East Business Park
Ballybrit, Galway, Ireland

Tel +353 (0)91 460675
www.N6GalwayCity.ie
www.arup.ie

Job Title
N6 Galway City Ring Road

Scale: 1: 5000 @A3
Date: February 2025

Issue	Date	By	Chkd	Appd
I1	28/02/2025	AG	EC	MH

Drawing Title
Bat Survey - Tree Survey Results (2014 -2018)
Sheet 6 of 15

Drawing Status
For Information

Job No	Drawing No	Issue
233985	Figure 8.26.6	I1

A3

EIA REPORT

Legend

- City Boundary
- Assessment Boundary
- Proposed N6 GCRR

Treelines with Potential Bat Roosting Features (2014 - 2018)

- Cat 1
- Cat 2

Trees with Potential Bat Roosting Features (2014 - 2018)

- Cat 1*
- Cat 1
- Cat 2

Menlough

MENLO CASTLE

RIVER CORRIB

RIVER CORRIB BRIDGE

SEAN BÓTHAR

MENLOUGH VIADUCT

MENLO CASTLE BOITHRIN

COOLOUGH ROAD

UoG

Galway Business Park

PTR36 PTR37 PTR38 PTR39 PTR40 PTR41 PTR42 PTR43 PTR44 PTR45 PTR46 PTR47 PTR48 PTR49 PTR50 PTR51 PTR52 PTR53 PTR69

© National Mapping Division of Tailte Éireann .
All rights reserved. Licence number CYAL50333446

Clients

An Roinn Iompair Department of Transport

Tionscadal Éireann Project Ireland 2040

N6 Galway City Transport Project

Comhairle Chontae na Gaillimhe Galway County Council

TII Údarás Náisiúnta Iompair Transport Infrastructure Ireland

Key Plan

Consultant

ARUP

Corporate House
City East Business Park
Ballybrit, Galway, Ireland

Tel +353 (0)91 460675
www.N6GalwayCity.ie
www.arup.ie

Job Title

N6 Galway City Ring Road

Scale: 1: 5000 @A3

Date: February 2025

Issue	Date	By	Chkd	Appd
I1	28/02/2025	AG	EC	MH

Drawing Title

Bat Survey - Tree Survey Results (2014 -2018)
Sheet 7 of 15

Drawing Status

For Information

Job No	Drawing No	Issue
233985	Figure 8.26.7	I1

A3

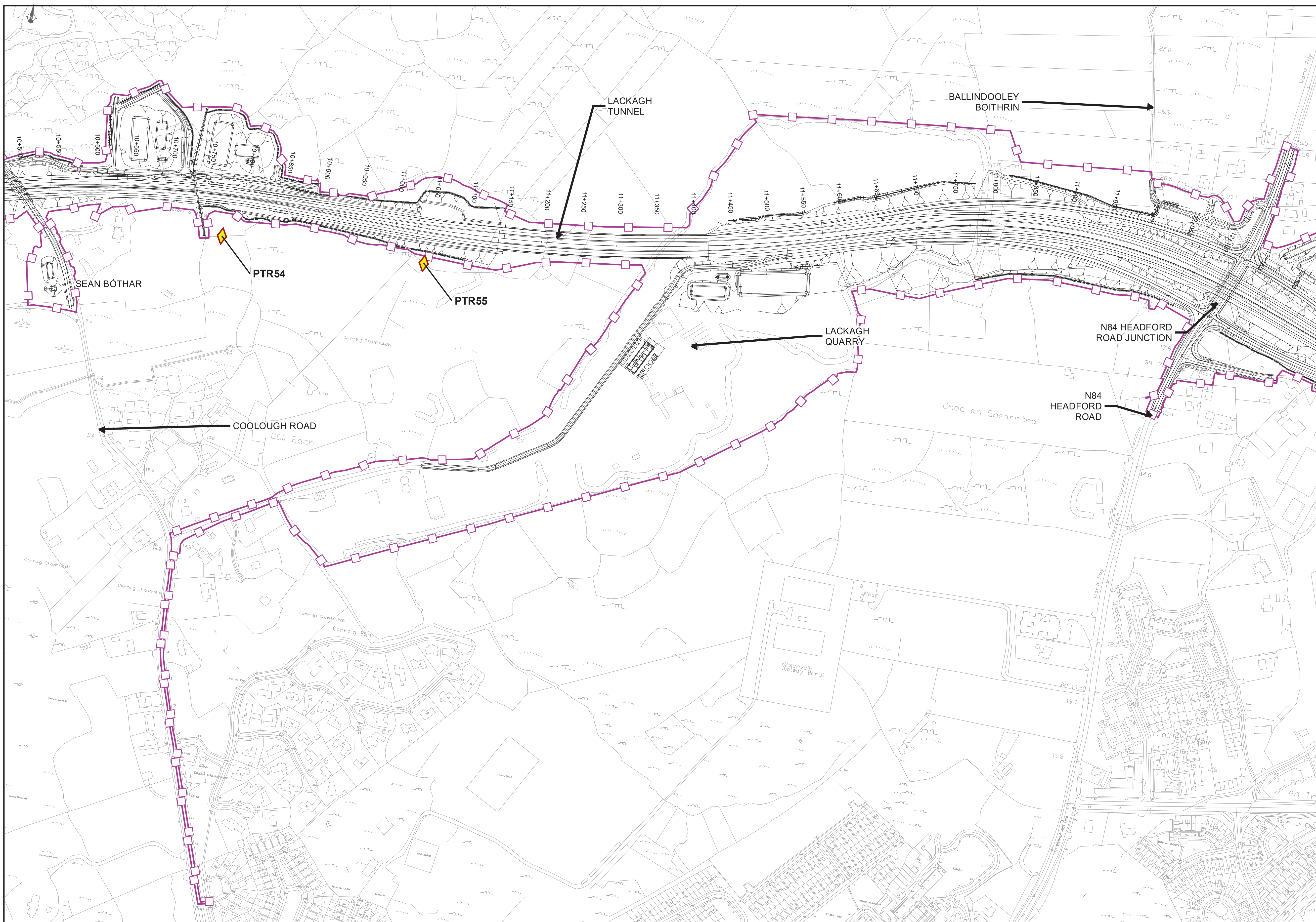

EIA REPORT

Legend

- City Boundary
- Assessment Boundary
- Proposed N6 GCRR

Treelines with Potential Bat Roosting Features (2014 - 2018)

- Cat 1
- Cat 2

Trees with Potential Bat Roosting Features (2014 - 2018)

- Cat 1*
- Cat 1
- Cat 2

© National Mapping Division of Tailte Éireann .
All rights reserved. Licence number CYAL50333446

Clients

An Roinn Iompair Department of Transport
Tionscadal Éireann Project Ireland 2040
Galway City Transport Project
Comhairle Chontae na Gaillimhe Galway County Council
TII

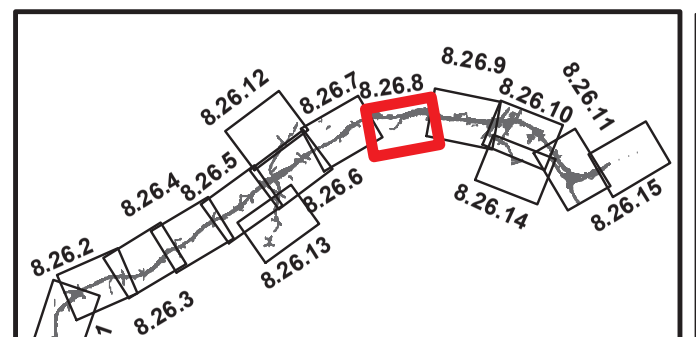

Key Plan

Consultant

ARUP

Corporate House
City East Business Park
Ballybrit, Galway, Ireland

Tel +353 (0)91 460675
www.N6GalwayCity.ie
www.arup.ie

Job Title

N6 Galway City Ring Road

Scale: 1: 5000 @A3

Date: February 2025

Issue	Date	By	Chkd	Appd
I1	28/02/2025	AG	EC	MH

Drawing Title

Bat Survey - Tree Survey Results (2014 -2018)
Sheet 8 of 15

Drawing Status

For Information

Job No	Drawing No	Issue
233985	Figure 8.26.8	I1

A3

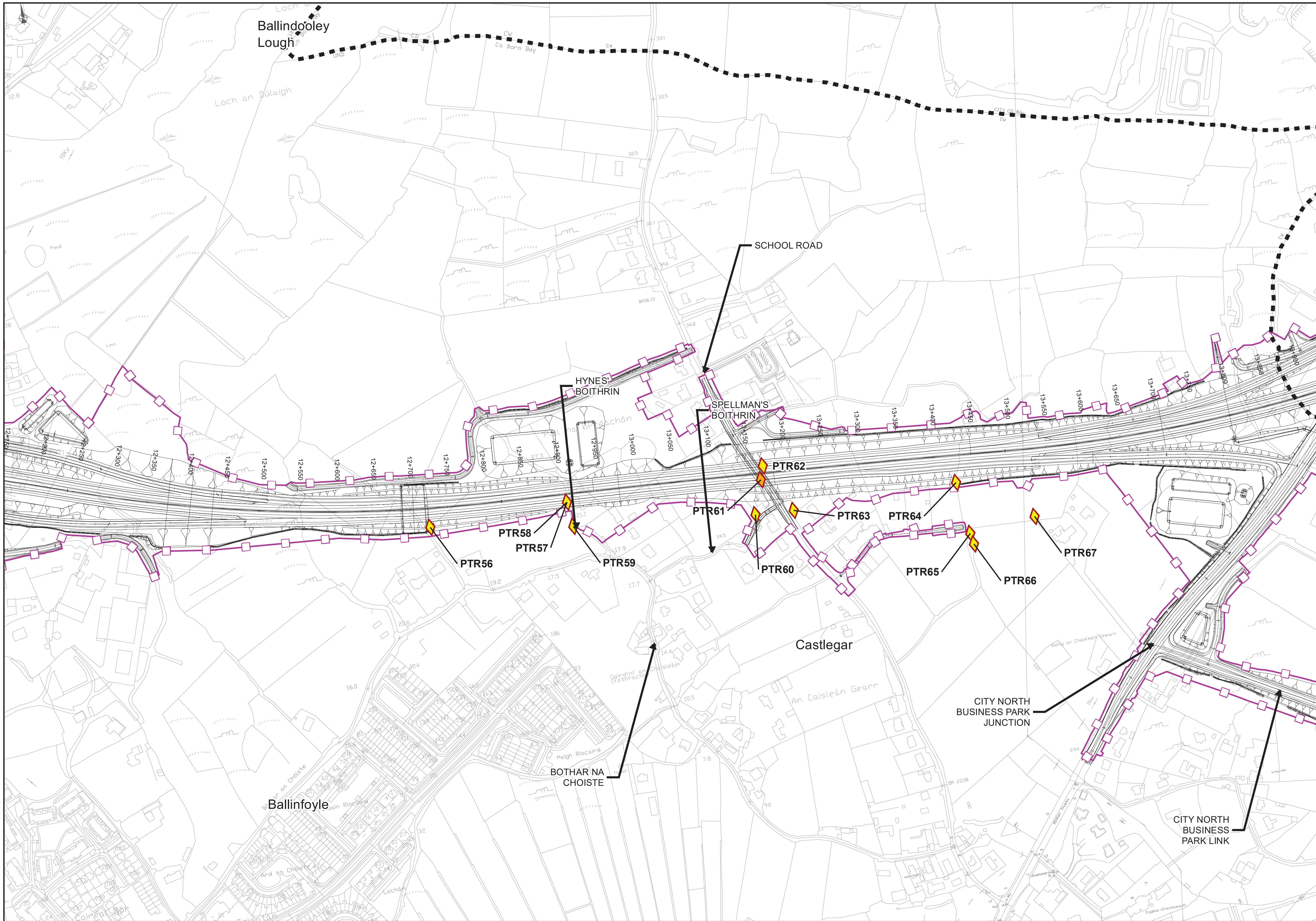

EIA REPORT

Legend

- City Boundary
- Assessment Boundary
- Proposed N6 GCRR

Treelines with Potential Bat Roosting Features (2014 - 2018)

- Cat 1
- Cat 2

Trees with Potential Bat Roosting Features (2014 - 2018)

- Cat 1*
- Cat 1
- Cat 2

© National Mapping Division of Tailte Éireann . All rights reserved. Licence number CYAL50333446

Clients: An Roinn Iompair Department of Transport; Tionscadal Éireann Project Ireland 2040; N6 Galway City Transport Project; Comhairle Chontae na Gaillimhe Galway County Council; TII

Key Plan

Consultant: ARUP

Corporate House
City East Business Park
Ballybrit, Galway, Ireland

Tel +353 (0)91 460675
www.N6GalwayCity.ie
www.arup.ie

Job Title: **N6 Galway City Ring Road**

Scale: 1: 5000 @A3

Date: February 2025

Issue	Date	By	Chkd	Appd
I1	28/02/2025	AG	EC	MH

Drawing Title
Bat Survey - Tree Survey Results (2014 -2018)
Sheet 9 of 15

Drawing Status
For Information

Job No	Drawing No	Issue
233985	Figure 8.26.9	I1

A3

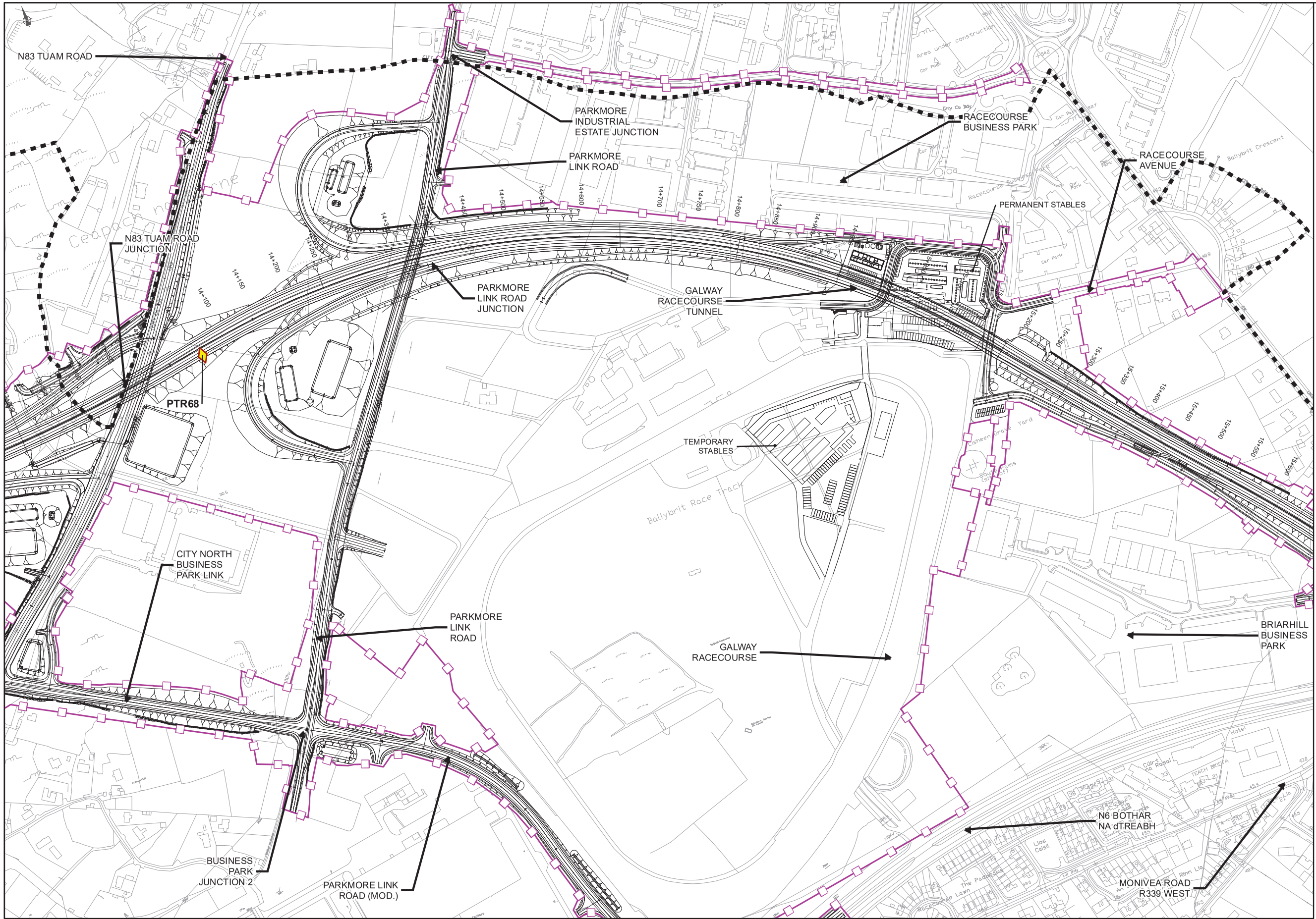

EIA REPORT

Legend

- City Boundary
- Assessment Boundary
- Proposed N6 GCRR

Treelines with Potential Bat Roosting Features (2014 - 2018)

- Cat 1
- Cat 2

Trees with Potential Bat Roosting Features (2014 - 2018)

- Cat 1*
- Cat 1
- Cat 2

© National Mapping Division of Tailte Éireann .
All rights reserved. Licence number CYAL50333446

Clients

An Roinn Iompair Department of Transport

Tionscadal Éireann Project Ireland 2040

N6 Galway City Transport Project

Comhairle Chontae na Gaillimhe Galway County Council

TII

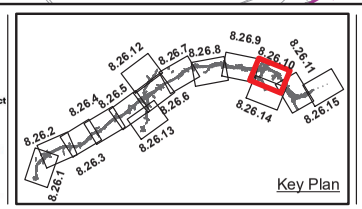

Key Plan

Consultant

ARUP

Corporate House
City East Business Park
Ballybrit, Galway, Ireland

Tel +353 (0)91 460675
www.N6GalwayCity.ie
www.arup.ie

Job Title

N6 Galway City Ring Road

Scale: 1: 5000 @A3

Date: February 2025

Issue	Date	By	Chkd	Appd
I1	28/02/2025	AG	EC	MH

Drawing Title

Bat Survey - Tree Survey Results (2014 -2018)
Sheet 10 of 15

Drawing Status

For Information

Job No	Drawing No	Issue
233985	Figure 8.26.10	I1

A3

EIA REPORT

Legend

- City Boundary
- Assessment Boundary
- Proposed N6 GCRR

Treelines with Potential Bat Roosting Features (2014 - 2018)

- Cat 1
- Cat 2

Trees with Potential Bat Roosting Features (2014 - 2018)

- Cat 1*
- Cat 1
- Cat 2

MONIVEA ROAD R339

Coolagh

BALLYBRIT CRESCENT JUNCTION

COOLAGH JUNCTION

R446

BRIARHILL BUSINESS PARK

LYNCH JUNCTION

MONIVEA ROAD R339 WEST

BRIARHILL LINK

Doughiska

© National Mapping Division of Tailte Éireann .
All rights reserved. Licence number CYAL50333446

Clients

An Roinn Iompair Department of Transport

Tionscadal Éireann Project Ireland 2040

N6 Galway City Transport Project

Comhairle Chontae na Gaillimhe Galway County Council

TII Údarás Náisiúnta Iompair National Transport Authority

Key Plan

Consultant

ARUP

Corporate House
City East Business Park
Ballybrit, Galway, Ireland

Tel +353 (0)91 460675
www.N6GalwayCity.ie
www.arup.ie

Job Title

N6 Galway City Ring Road

Scale: 1: 5000 @A3

Date: February 2025

Issue	Date	By	Chkd	Appd
I1	28/02/2025	AG	EC	MH

Drawing Title

Bat Survey - Tree Survey Results (2014 -2018)
Sheet 11 of 15

Drawing Status

For Information

Job No	Drawing No	Issue
233985	Figure 8.26.11	I1

A3

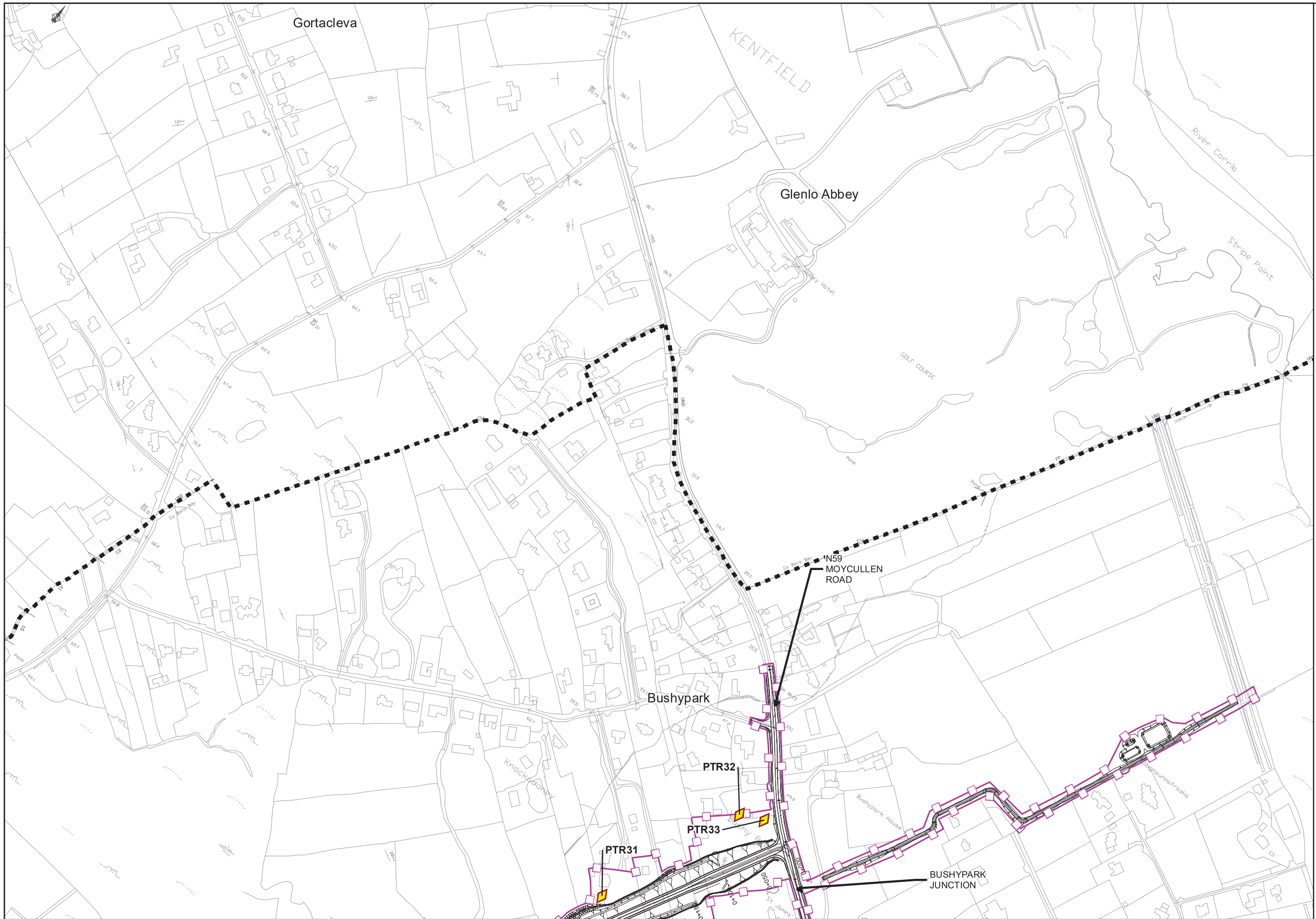

EIA REPORT

Legend

- City Boundary
- Assessment Boundary
- Proposed N6 GCRR

Treelines with Potential Bat Roosting Features (2014 - 2018)

- Cat 1
- Cat 2

Trees with Potential Bat Roosting Features (2014 - 2018)

- Cat 1*
- Cat 1
- Cat 2

© National Mapping Division of Tailte Éireann .
All rights reserved. Licence number CYAL50333446

Clients

An Roinn Iompair
Department of Transport

Tionscadal Éireann
Project Ireland
2040

N6 Galway City Transport Project

Comhairle Chontae na Gaillimhe
Galway County Council

TII

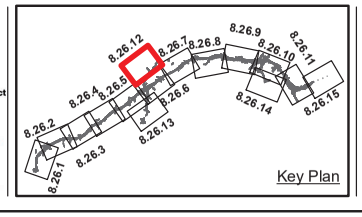

Key Plan

Consultant

ARUP

Corporate House
City East Business Park
Ballybrit, Galway, Ireland

Tel +353 (0)91 460675
www.N6GalwayCity.ie
www.arup.ie

Job Title

N6 Galway City Ring Road

Scale: 1: 5000 @A3

Date: February 2025

Issue	Date	By	Chkd	Appd
I1	28/02/2025	AG	EC	MH

Drawing Title

Bat Survey - Tree Survey Results (2014 -2018)
Sheet 12 of 15

Drawing Status

For Information

Job No	Drawing No	Issue
233985	Figure 8.26.12	I1

A3

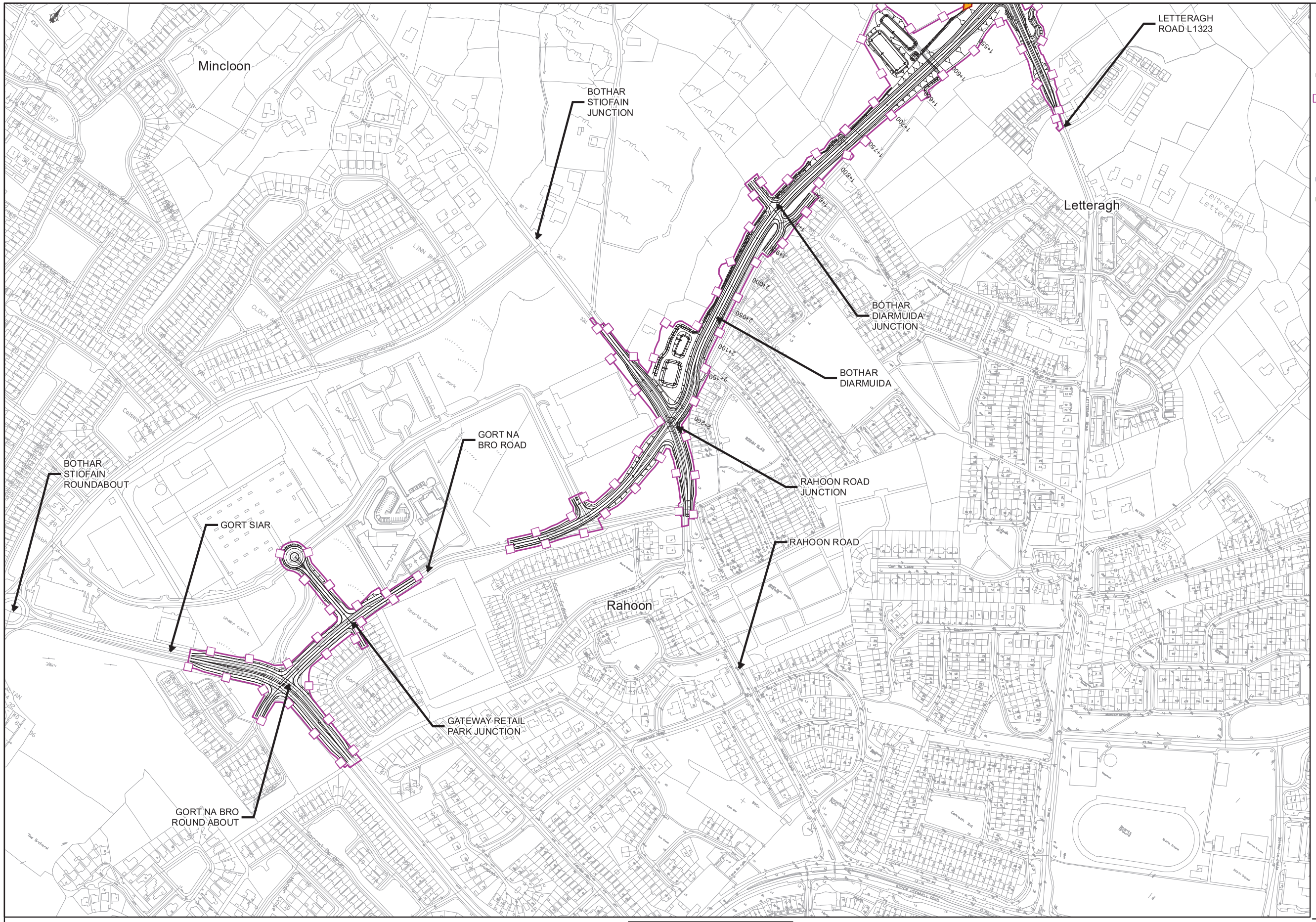

EIA REPORT

Legend

- City Boundary
- Assessment Boundary
- Proposed N6 GCRR

Treelines with Potential Bat Roosting Features (2014 - 2018)

- Cat 1
- Cat 2

Trees with Potential Bat Roosting Features (2014 - 2018)

- Cat 1*
- Cat 1
- Cat 2

© National Mapping Division of Tailte Éireann .
All rights reserved. Licence number CYAL50333446

Clients

An Roinn Iompair Department of Transport
Tionscadal Éireann Project Ireland 2040
N6 Galway City Transport Project
Comhairle Chontae na Gaillimhe Galway County Council
TII

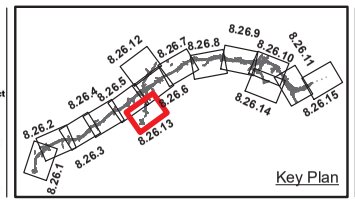

Key Plan

Consultant

ARUP

Corporate House
City East Business Park
Ballybrit, Galway, Ireland

Tel +353 (0)91 460675
www.N6GalwayCity.ie
www.arup.ie

Job Title

N6 Galway City Ring Road

Scale: 1: 5000 @A3

Date: February 2025

Issue	Date	By	Chkd	Appd
I1	28/02/2025	AG	EC	MH

Drawing Title

Bat Survey - Tree Survey Results (2014 -2018)
Sheet 13 of 15

Drawing Status

For Information

Job No	Drawing No	Issue
233985	Figure 8.26.13	I1

A3

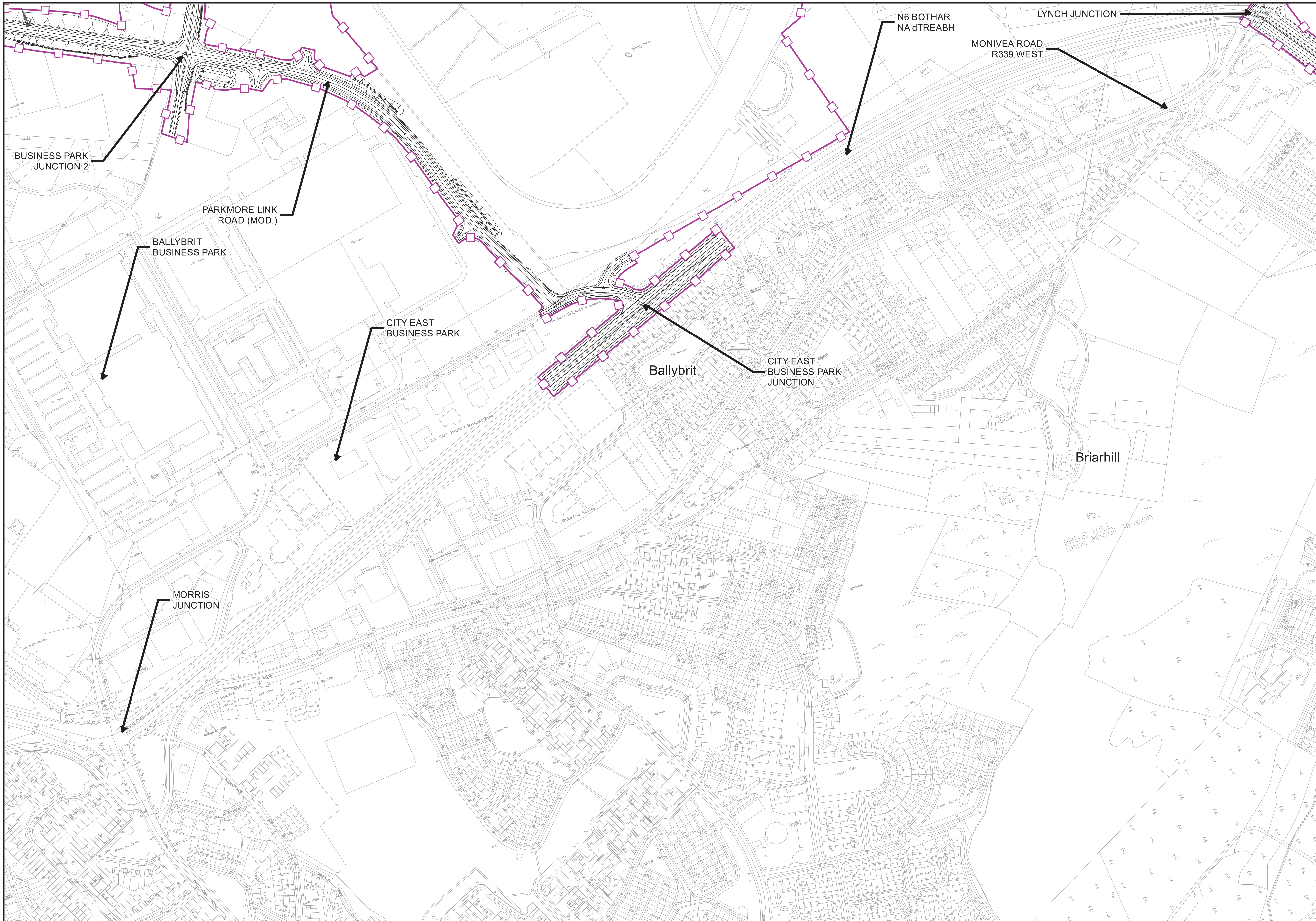

EIA REPORT

Legend

- City Boundary
- Assessment Boundary
- Proposed N6 GCRR

Treelines with Potential Bat Roosting Features (2014 - 2018)

- Cat 1
- Cat 2

Trees with Potential Bat Roosting Features (2014 - 2018)

- Cat 1*
- Cat 1
- Cat 2

© National Mapping Division of Tailte Éireann . All rights reserved. Licence number CYAL50333446

Clients: An Roinn Iompair Department of Transport; Tionscadal Éireann Project Ireland 2040; N6 Galway City Transport Project; Comhairle Chontae na Gaillimhe Galway County Council; TII

Key Plan: 8.26.2, 8.26.3, 8.26.4, 8.26.5, 8.26.6, 8.26.7, 8.26.8, 8.26.9, 8.26.10, 8.26.11, 8.26.12, 8.26.13, 8.26.14, 8.26.15

Consultant
ARUP
Corporate House
City East Business Park
Ballybrit, Galway, Ireland
Tel +353 (0)91 460675
www.N6GalwayCity.ie
www.arup.ie

Job Title: **N6 Galway City Ring Road**

Scale: 1: 5000 @A3

Date: February 2025

Issue	Date	By	Chkd	Appd
I1	28/02/2025	AG	EC	MH

Drawing Title
Bat Survey - Tree Survey Results (2014 -2018)
Sheet 14 of 15

Drawing Status
For Information

Job No	Drawing No	Issue
233985	Figure 8.26.14	I1

A3

EIA REPORT

Legend

- City Boundary
- Assessment Boundary
- Proposed N6 GCRR

Treelines with Potential Bat Roosting Features (2014 - 2018)

- Cat 1
- Cat 2

Trees with Potential Bat Roosting Features (2014 - 2018)

- Cat 1*
- Cat 1
- Cat 2

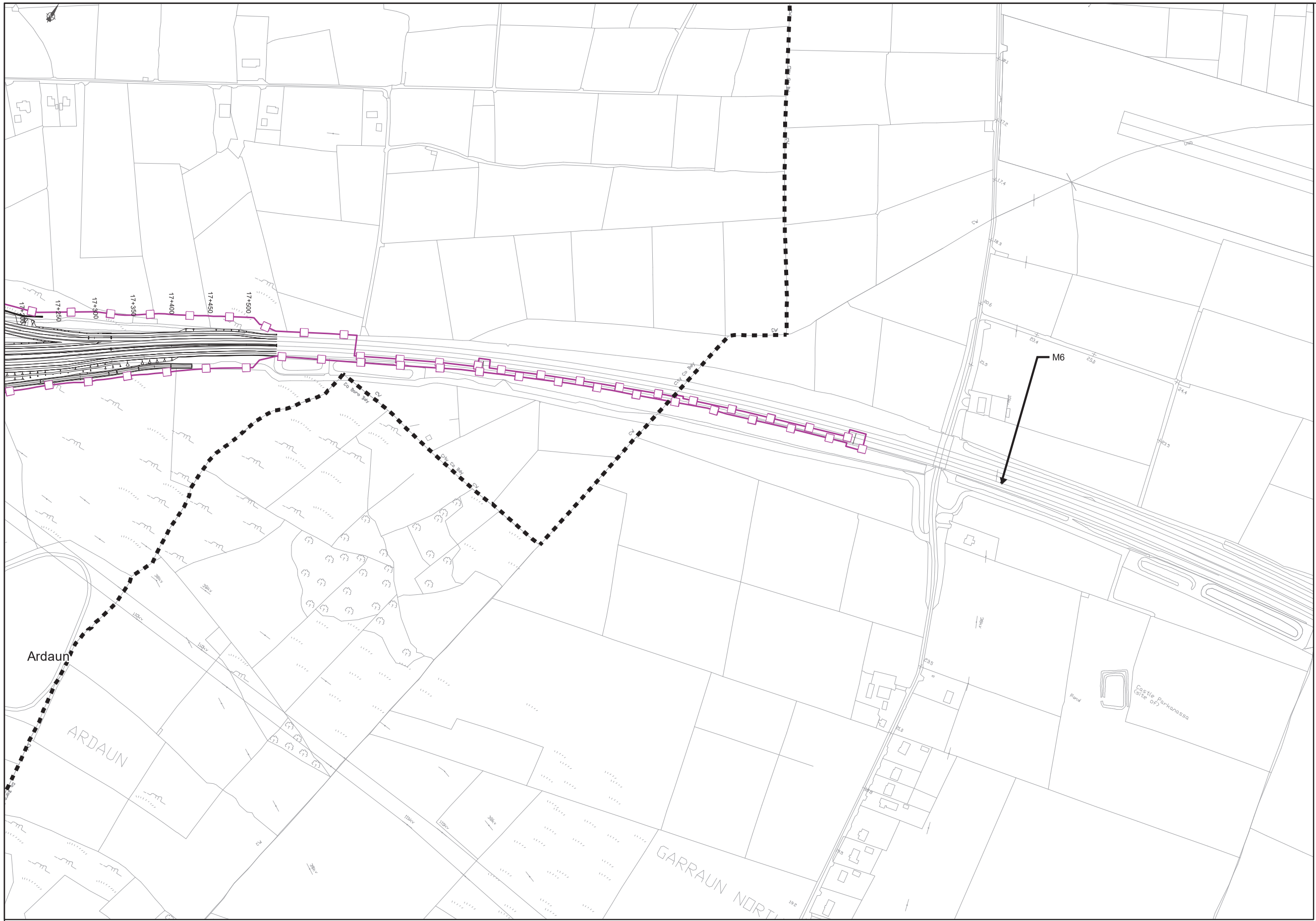

© National Mapping Division of Tailte Éireann .
All rights reserved. Licence number CYAL50333446

Clients

An Roinn Iompair Department of Transport

Tionscadal Éireann Project Ireland 2040

N6 Galway City Transport Project

Comhairle Chontae na Gaillimhe Galway County Council

TII Údarás Náisiúnta Iompair Náisiúnta National Transport Authority

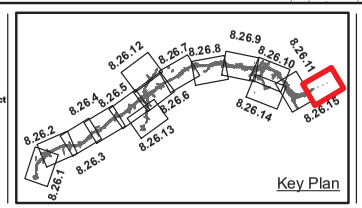

Key Plan

Consultant

ARUP

Corporate House
City East Business Park
Ballybrit, Galway, Ireland

Tel +353 (0)91 460675
www.N6GalwayCity.ie
www.arup.ie

Job Title

N6 Galway City Ring Road

Scale: 1: 5000 @A3

Date: February 2025

Issue	Date	By	Chkd	Appd
I1	28/02/2025	AG	EC	MH

Drawing Title

Bat Survey - Tree Survey Results (2014 -2018)
Sheet 15 of 15

Drawing Status

For Information

Job No	Drawing No	Issue
233985	Figure 8.26.15	I1